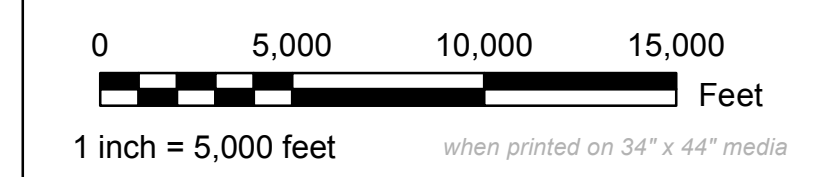


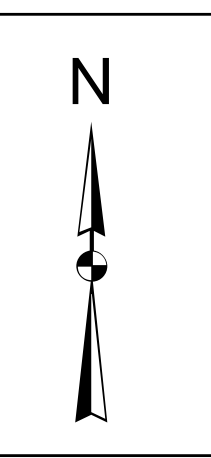
BC Transit



Department of Planning
GIS and Mapping Services
County Office Building, 5th Floor
60 Hawley Street, 5th Floor, Phone: 607-778-2114
Binghamton, New York 13901 Fax: 607-778-2175
Map created June 28, 2012
By Douglas English



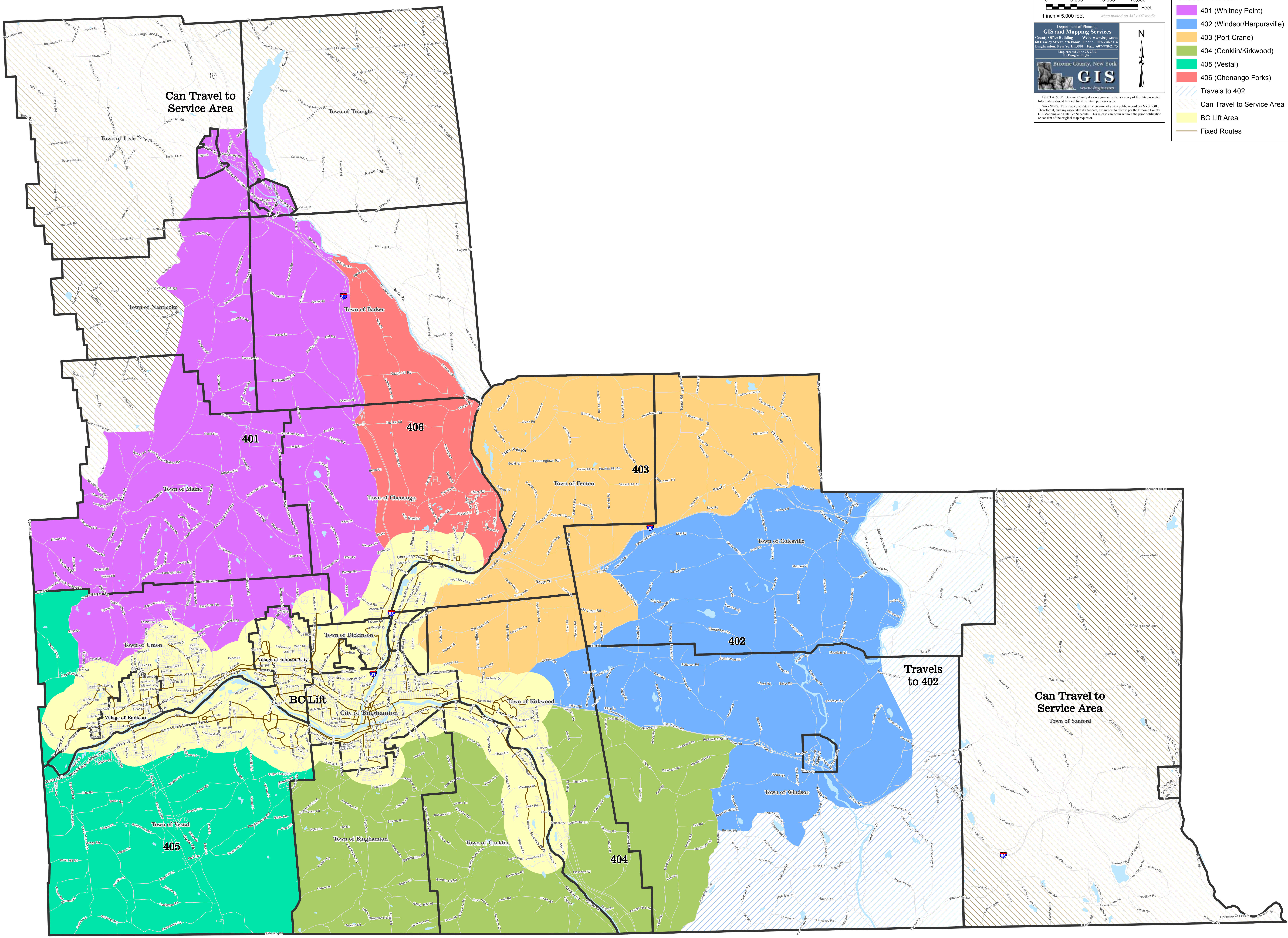
DISCLAIMER: Broome County does not guarantee the accuracy of the data presented. Information should be used for illustrative purposes only.
WARNING: This map constitutes the creation of a new public record per NYS FORL. Therefore, it, and any associated digital data, are subject to release per the Broome County GIS Mapping and Data Fee Schedule. This release can occur without the prior notification or consent of the original map requester.



BC Country

Service Areas

- 401 (Whitney Point)
- 402 (Windsor/Harpurville)
- 403 (Port Crane)
- 404 (Conklin/Kirkwood)
- 405 (Vestal)
- 406 (Chenango Forks)
- Travels to 402
- Can Travel to Service Area
- BC Lift Area
- Fixed Routes



Can Travel to Service Area

Town of Triangle

Town of Lisle

Town of Nanticoke

Town of Barker

401

406

403

Town of Maine

Town of Chenango

Town of Fenton

Town of Colesville

Town of Union

Town of Dickinson

402

Travels to 402

Can Travel to Service Area

Town of Sanford

BC Lift

City of Binghamton

Town of Kirkwood

Town of Vestal

405

Town of Binghamton

Town of Conklin

404

Town of Windsor