


Town of Fenton Comprehensive Plan

Map 4-2 Population Density


Legend


 Census Tracts

Population per square mile

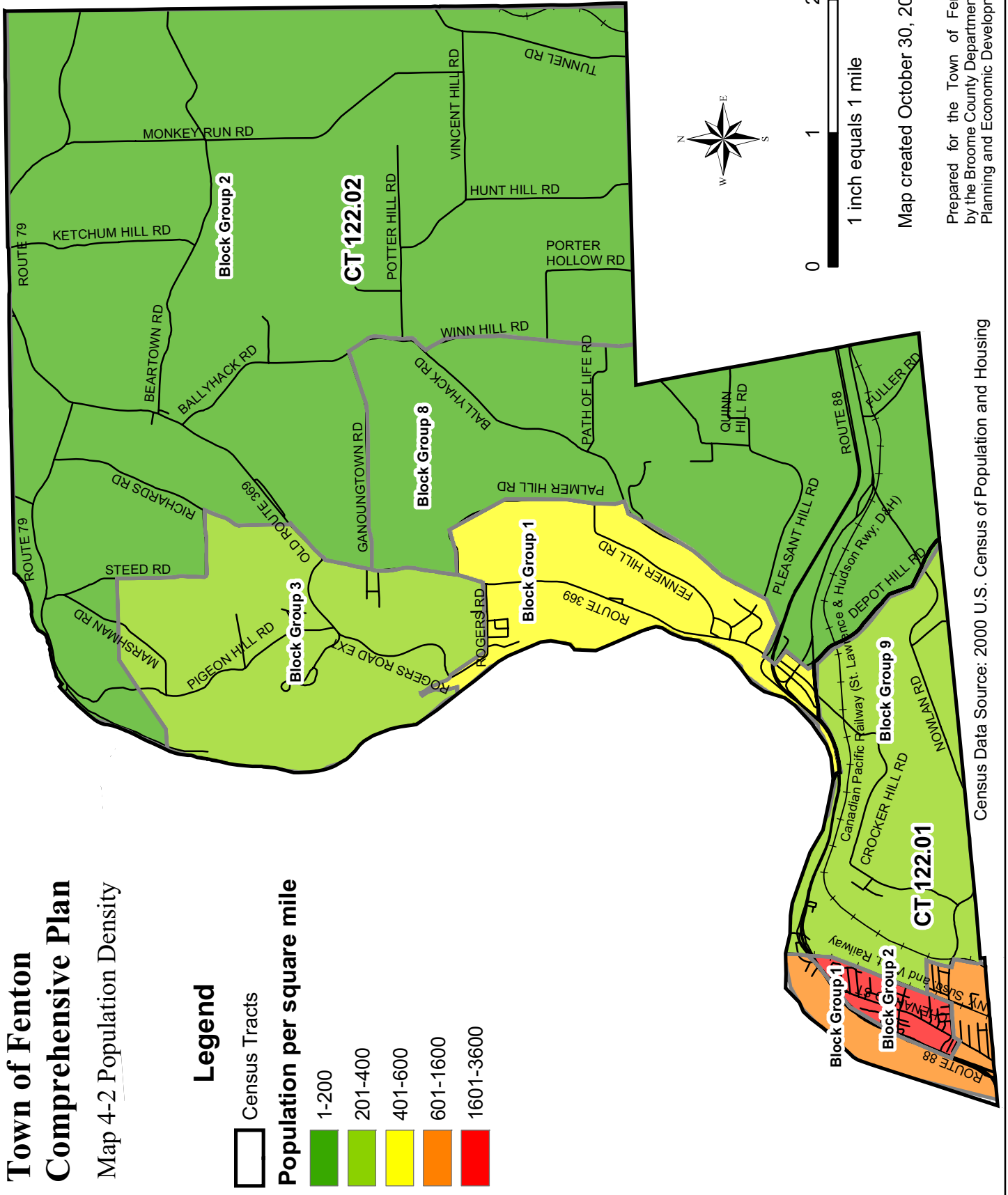
 1-200

 201-400

 401-600

 601-1600

 1601-3600



Map created October 30, 2006

Prepared for the Town of Fenton
by the Broome County Department of
Planning and Economic Development

Census Data Source: 2000 U.S. Census of Population and Housing