



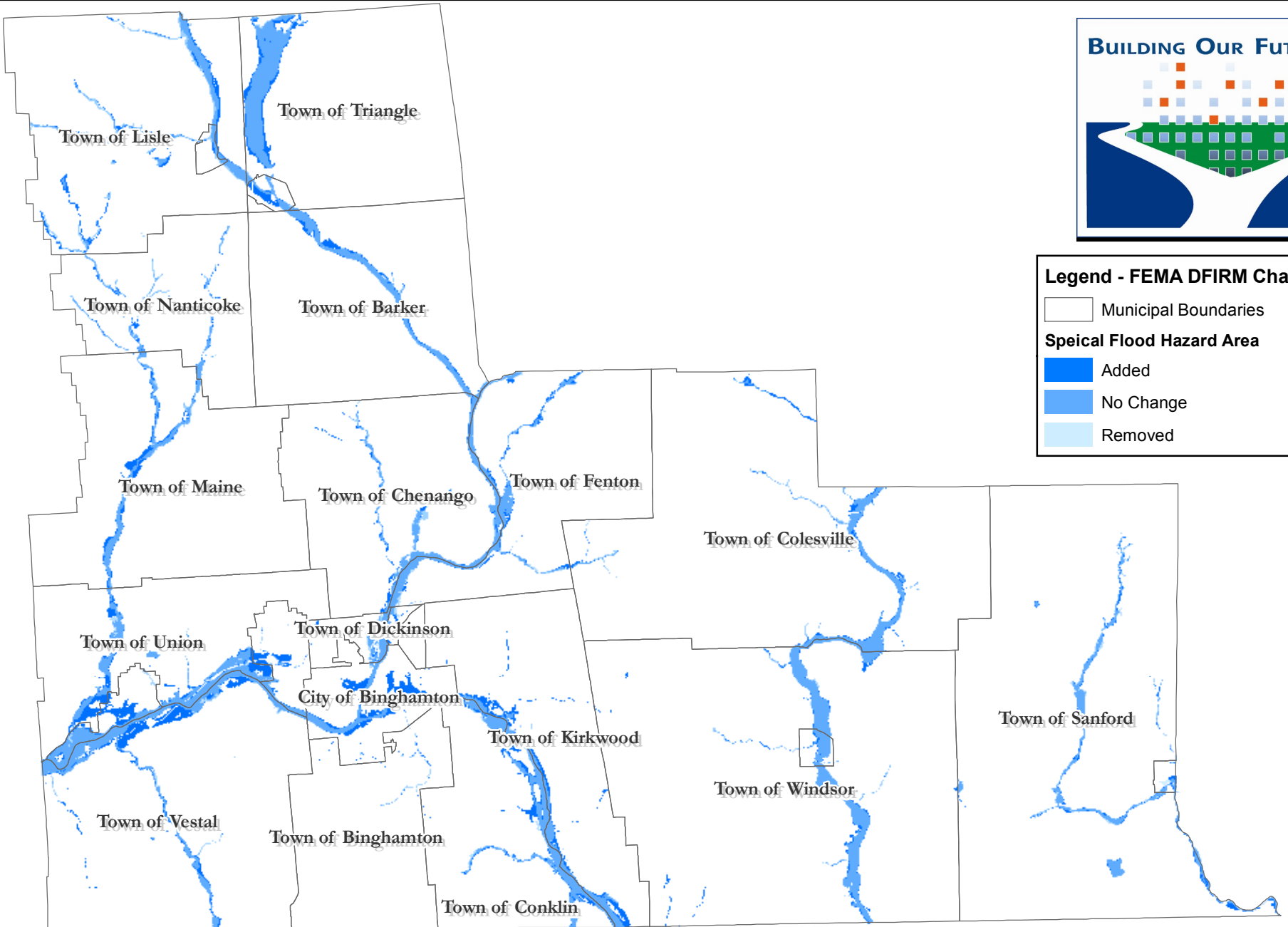


Legend - FEMA DFIRM Changes

-  Municipal Boundaries
- Speical Flood Hazard Area**
-  Added
-  No Change
-  Removed

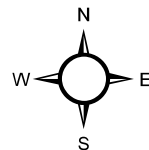


Broome County Comprehensive Plan – Building Our Future

FEMA DFIRM Changes

Broome County, New York

GIS
www.bcgis.com



DISCLAIMER: Broome County does not guarantee the accuracy of the data presented. Information should be used for illustrative purposes only.

Department of Planning
GIS and Mapping Services
 County Office Building Web: www.bcgis.com
 60 Hawley Street, 5th Floor Phone: 607-778-2114
 Binghamton, New York 13901 Fax: 607-778-2175

Map created November 20, 2012
 By Joseph Gaynor